






Legend

- Bridleway(s) to be Added 
- Footpaths (s) to be Added 
- Other Rights of Way 
- Parish Boundary 



Wildlife and Countryside Act 1981 Section 53
Definitive Map Modification Order
 Soddy Gap, Broughton Moor



(c) Crown Copyright and Database Right 2017 Ordnance Survey Licence Number 1000019596

Scale 1:7500 @ A3

